
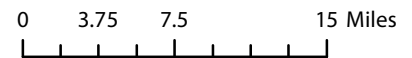
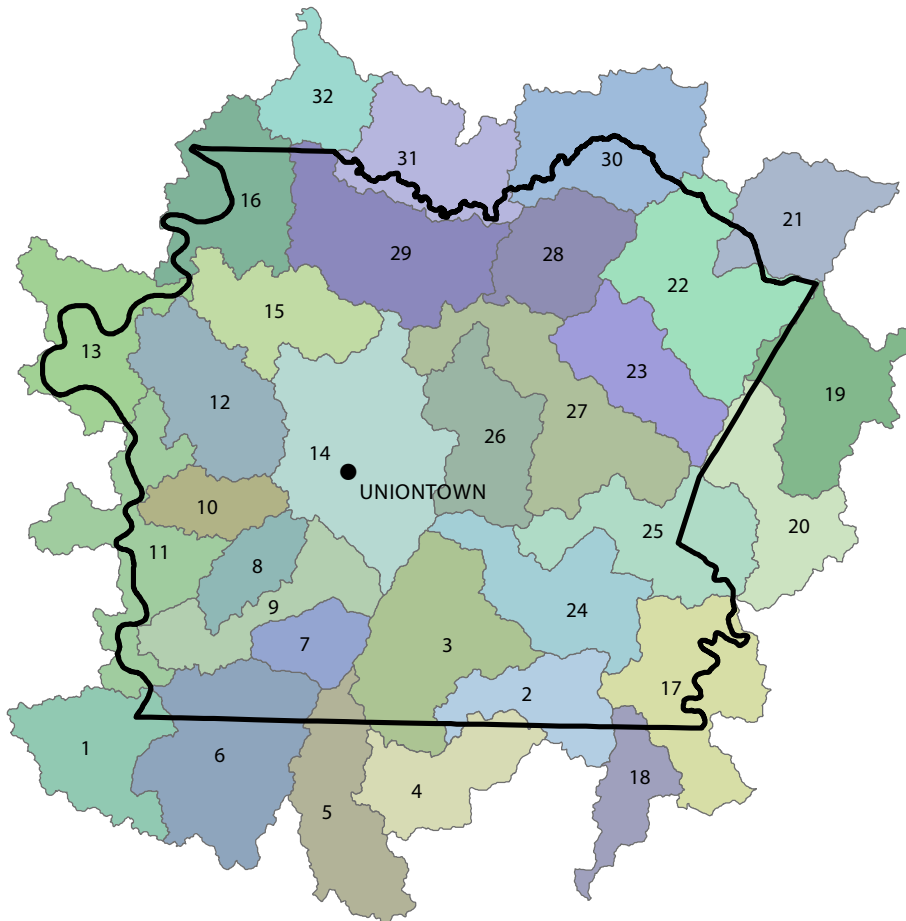
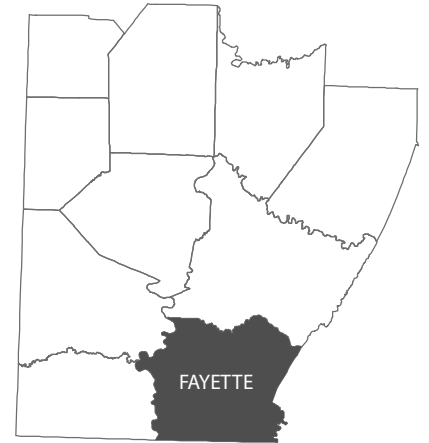


HUC-12 Watersheds in Fayette County, PA

Data Source: PennDOT, USDA Watershed Boundary Dataset, 2019



Location of Fayette County
in SPC 10-County Region



Legend

Fayette County	10. Browns Run	22. Champion Creek-Indian Creek
HUC-12 Watershed Names	11. Little Whiteley Creek-Monongahela River	23. Mill Run Reservoir-Indian Creek
1. West Run-Monongahela River	12. Dunlap Creek	24. Meadow Run
2. Fike Run-Little Sandy Creek	13. Fishpot Run-Monongahela River	25. Drake Run-Youghiohony River
3. Upper Big Sandy Creek	14. Cove Run-Redstone Creek	26. Dunbar Creek
4. Middle Big Sandy Creek	15. Bolden Run-Redstone Creek	27. Opossum Run-Youghiohony River
5. Lower Big Sandy Creek	16. Little Redstone Creek-Monongahela River	28. Mounts Creek
6. Cheat Lake-Cheat River	17. Youghiohony River Lake-Youghiohony River	29. Dickerson Run-Youghiohony River
7. Mountain Creek	18. Buffalo Run	30. Headwaters Jacobs Creek
8. York Run	19. Fall Creek-Laurel Hill Creek	31. Jacobs Creek
9. Muddy Run-Georges Creek	20. Sandy Run-Laurel Hill Creek	32. Cedar Creek-Youghiohony River
	21. Headwaters Indian Creek	