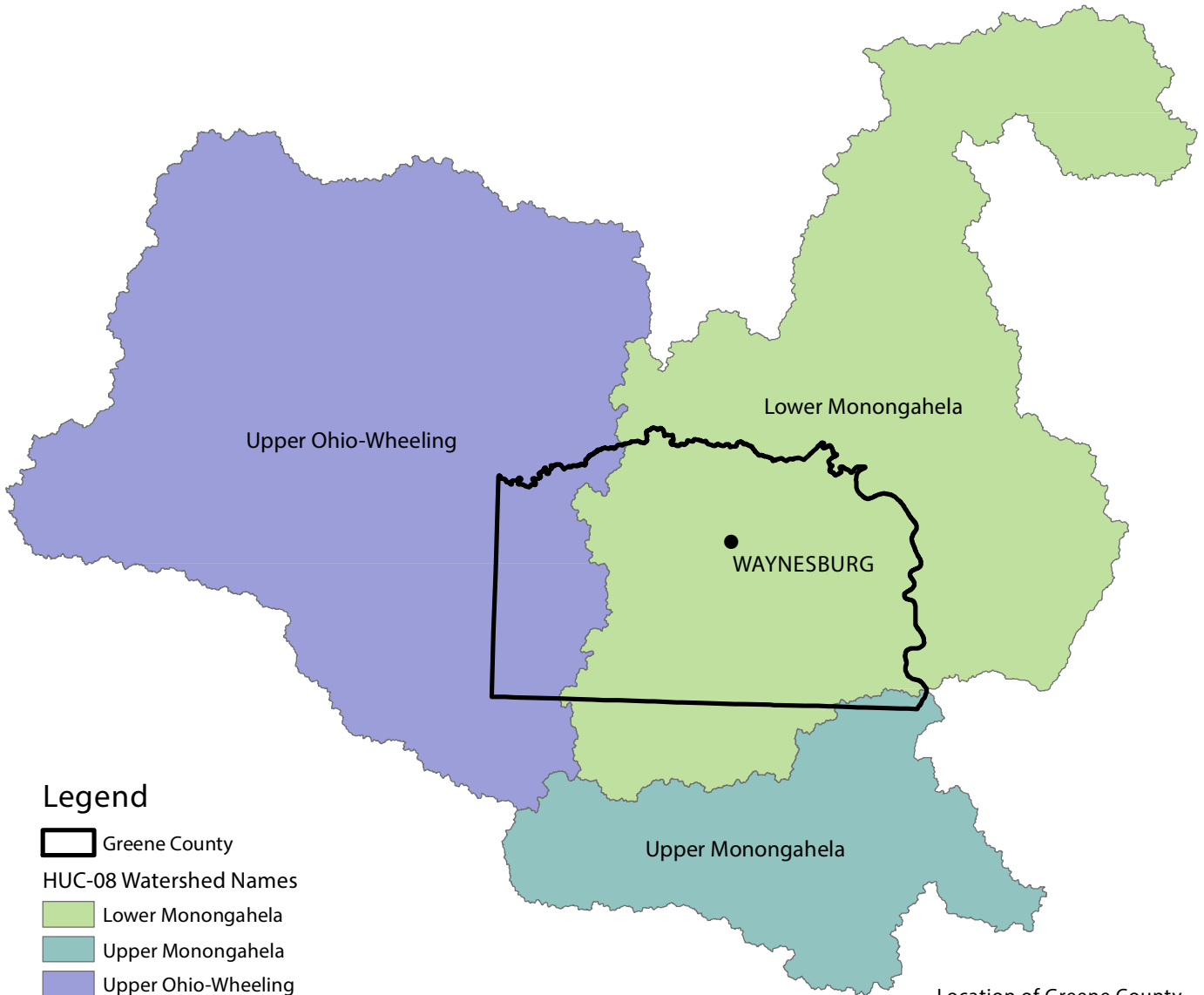






HUC-08 Watersheds in Greene County, PA

Data Source: PennDOT, USDA Watershed Boundary Dataset, 2019



Legend

-  Greene County
-  Lower Monongahela
-  Upper Monongahela
-  Upper Ohio-Wheeling

Location of Greene County
in SPC 10-County Region



0 5 10 20 Miles



Southwestern Pennsylvania Commission